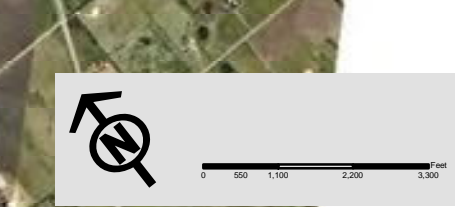



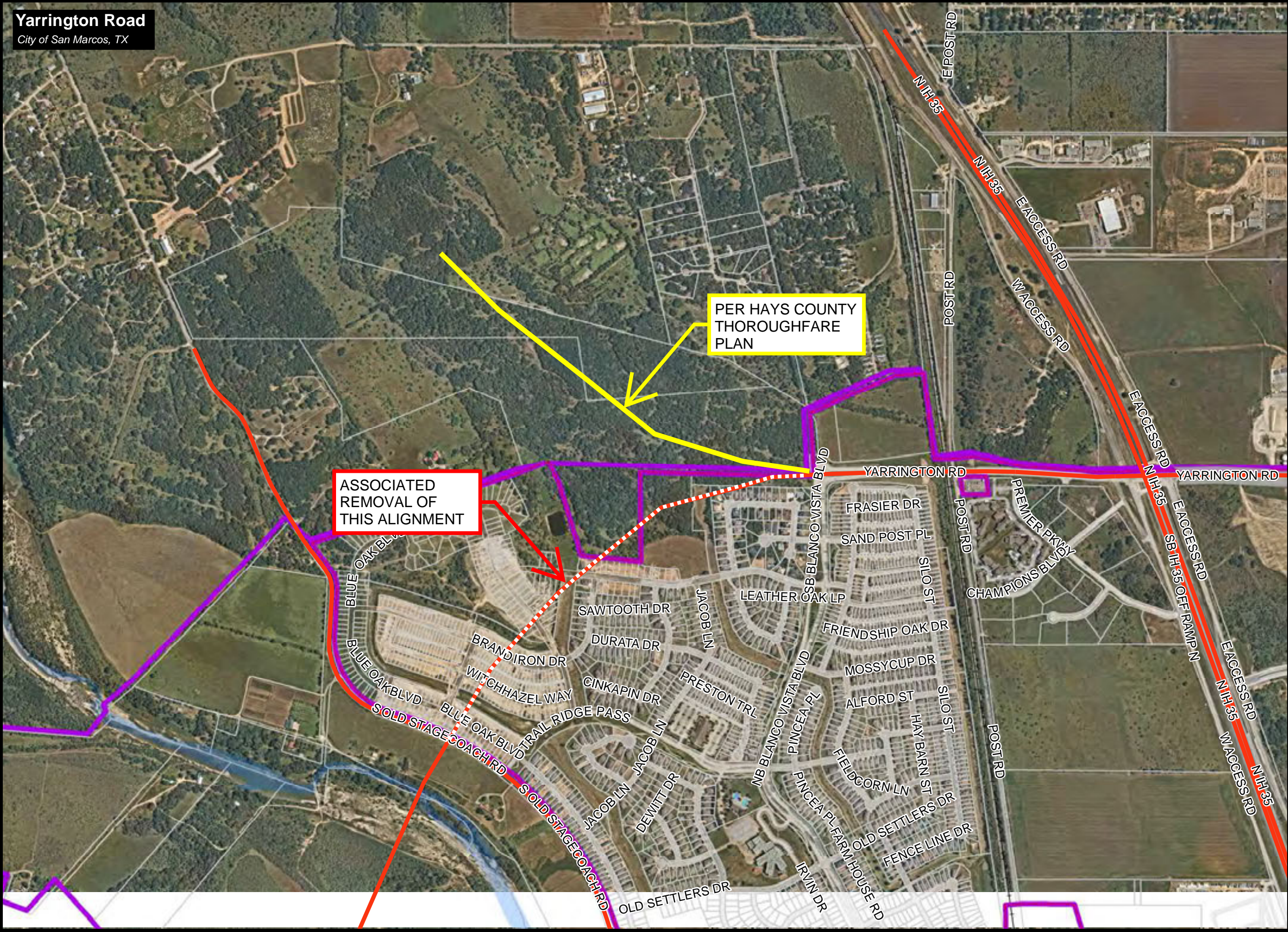
**Legend**

- FM 110
- City Limit
- Thoroughfare Road
- ETJ
- New Road/Alignment
- Road Removed





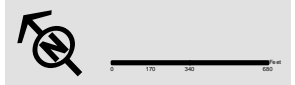
- Legend**
- FM 110
  - City Limit
  - Thoroughfare Road
  - ETJ
  - New Road/Alignment
  - Road Removed



ASSOCIATED  
REMOVAL OF  
THIS ALIGNMENT

PER HAYS COUNTY  
THOROUGHFARE  
PLAN

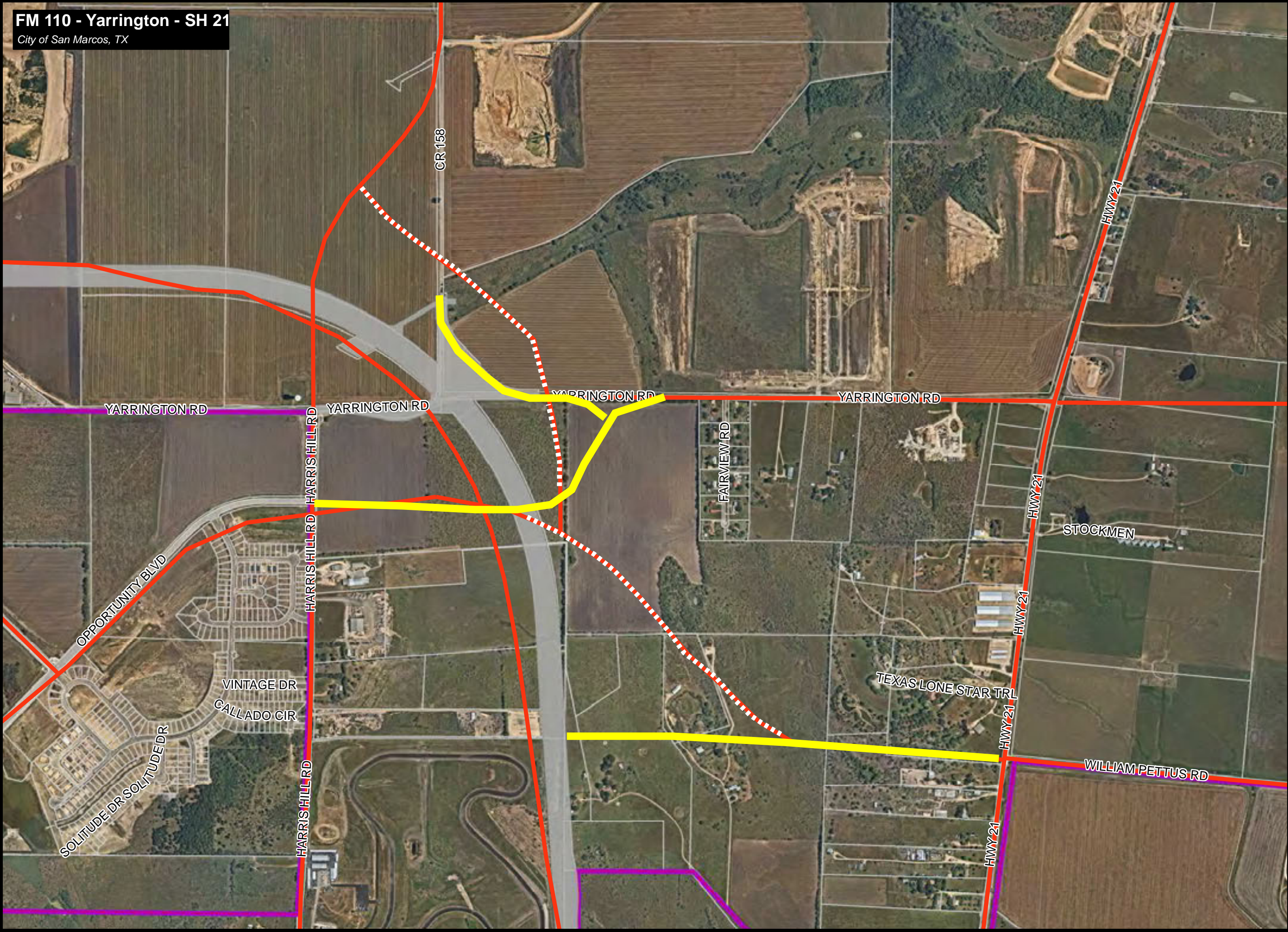
**EXHIBIT 1**



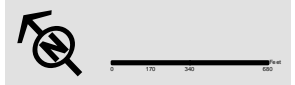
**FM 110 - Yarrington - SH 21**  
City of San Marcos, TX



- Legend**
- FM 110
  - City Limit
  - Thoroughfare Road
  - ETJ
  - New Road/Alignment
  - Road Removed



**EXHIBIT 2**



This project is for information purposes only and does not constitute a contract. It is subject to change without notice. The City of San Marcos is not responsible for any errors or omissions. The City of San Marcos is not responsible for any damages or liabilities. The City of San Marcos is not responsible for any claims or lawsuits. The City of San Marcos is not responsible for any claims or lawsuits. The City of San Marcos is not responsible for any claims or lawsuits.

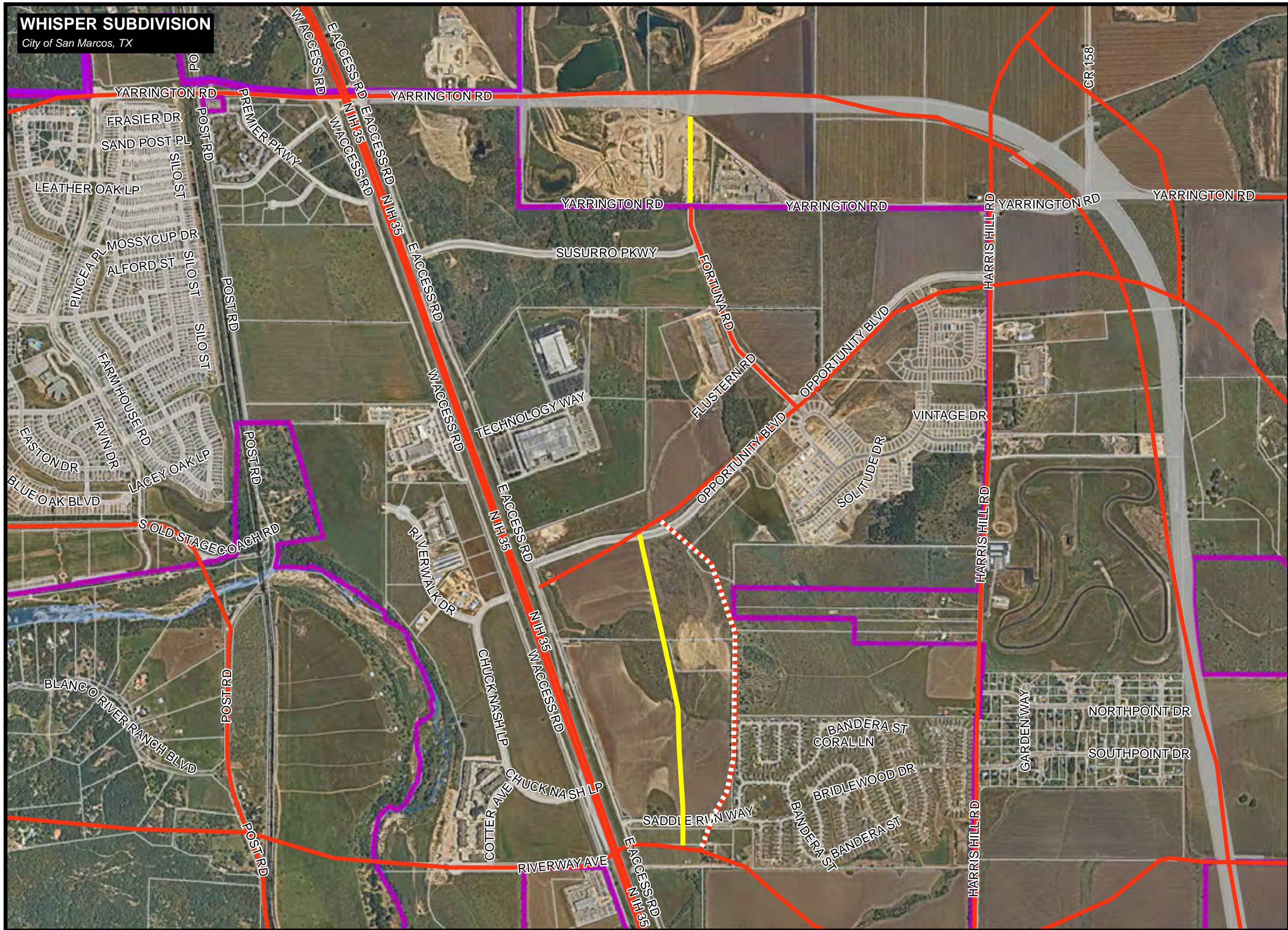
# WHISPER SUBDIVISION

City of San Marcos, TX




## Legend

- FM 110
- City Limit
- Thoroughfare Road
- ETJ
- New Road/Alignment
- Road Removed



## EXHIBIT 3



This project is for information purposes only and does not constitute a contract. It is subject to change without notice. The City of San Marcos is not responsible for any errors or omissions. Engineering Department, Production Date: 9/23/2021, Document Path: \\sanmarcos\IT\Department Projects and File\GIS\GIS\Engineering and CP\Plan and Report\Engineering\...

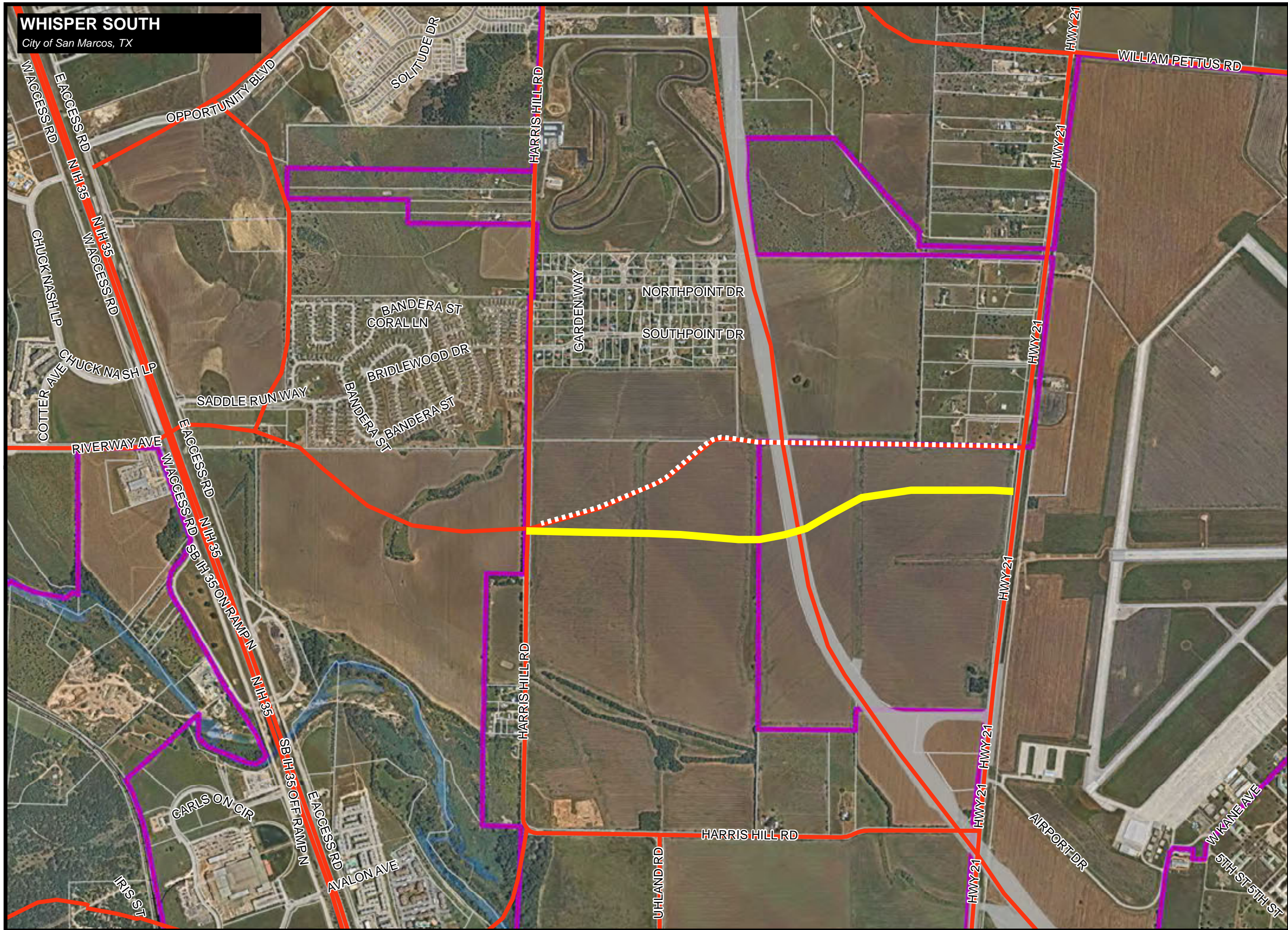
# WHISPER SOUTH

City of San Marcos, TX




## Legend

- FM 110
- City Limit
- Thoroughfare Road
- ETJ
- New Road/Alignment
- Road Removed

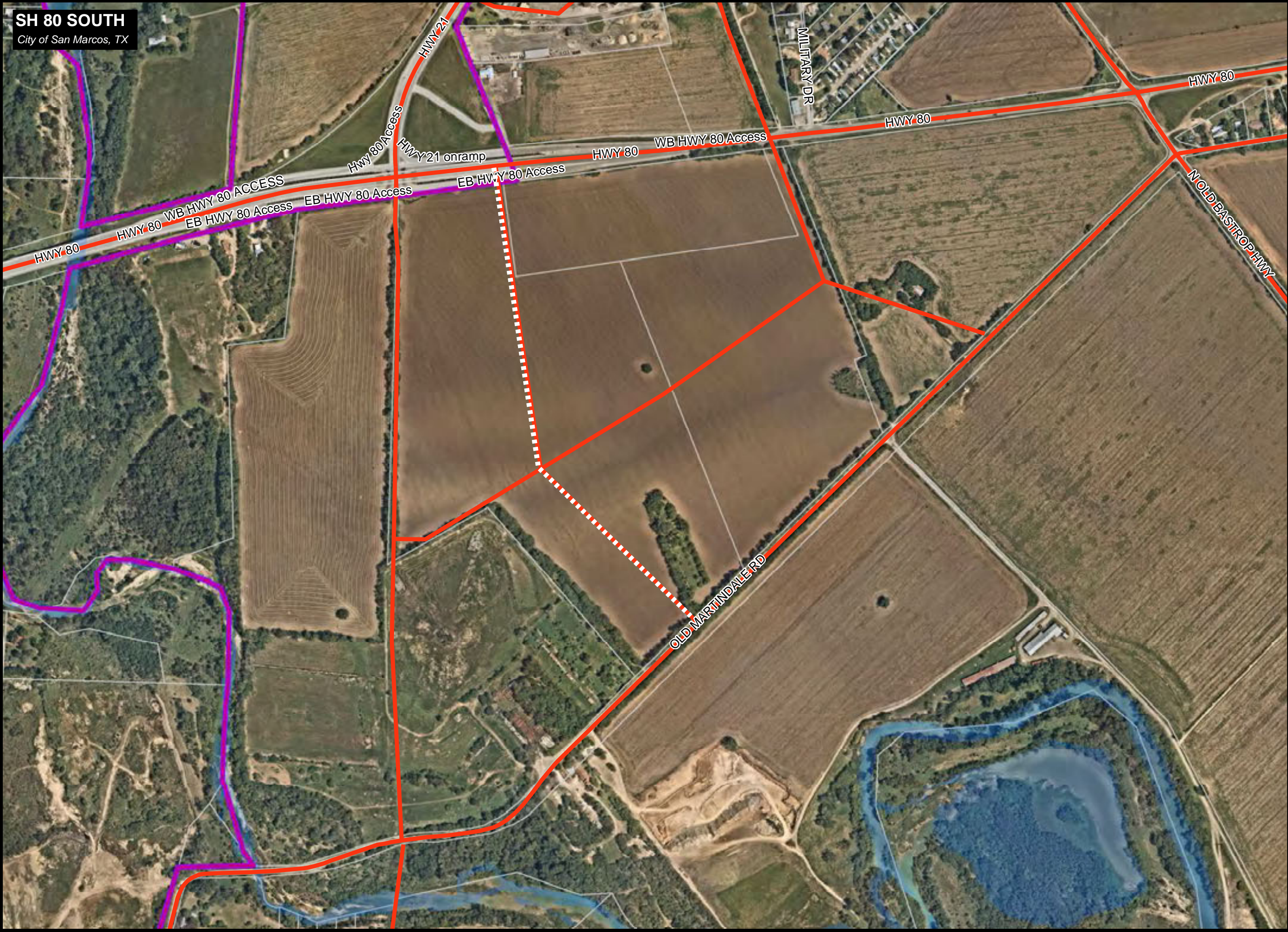


## EXHIBIT 4



This product is for information purposes only and may not be used for any other purpose without the express written consent of the City of San Marcos. It is not intended to constitute a contract or any other legal instrument. The City of San Marcos is not responsible for any errors or omissions in this product. Engineering Department, Production Date: 9/23/2021, Document Path: \\sanmarcos\IT\Department Projects and File\GIS\GIS\Engineering and CP\GIS\GIS\Engineering\GIS\

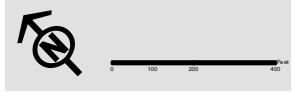
**SH 80 SOUTH**  
City of San Marcos, TX



**Legend**

-  FM 110
-  City Limit
-  Thoroughfare Road
-  ETJ
-  New Road/  
Alignment
-  Road Removed

**EXHIBIT 5**



This product is for information purposes only and does not constitute a contract. It is subject to change without notice. It is not intended to be used for any purpose other than that for which it was prepared. The City of San Marcos is not responsible for any errors or omissions. The City of San Marcos is not responsible for any damages or liabilities arising from the use of this product. Engineering Department  
Production Date: 9/23/2021  
Document Path: \\sanmarcos\GIS\Department Projects and File Submissions\Engineering and GIS\Projects and Reports\Engineering\

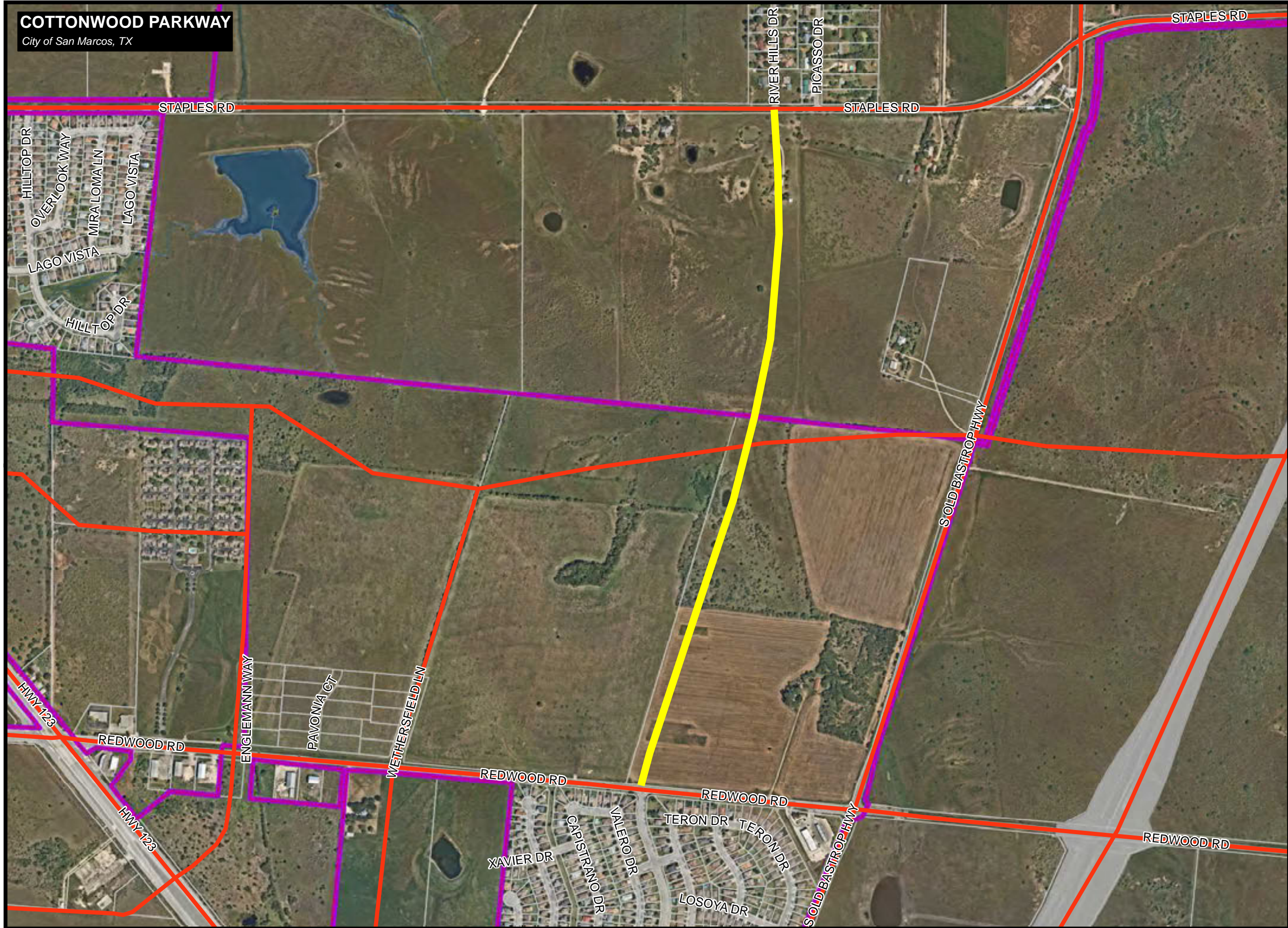
# COTTONWOOD PARKWAY

City of San Marcos, TX

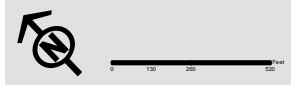


## Legend

- FM 110
- City Limit
- Thoroughfare Road
- ETJ
- New Road/Alignment
- Road Removed



## EXHIBIT 6






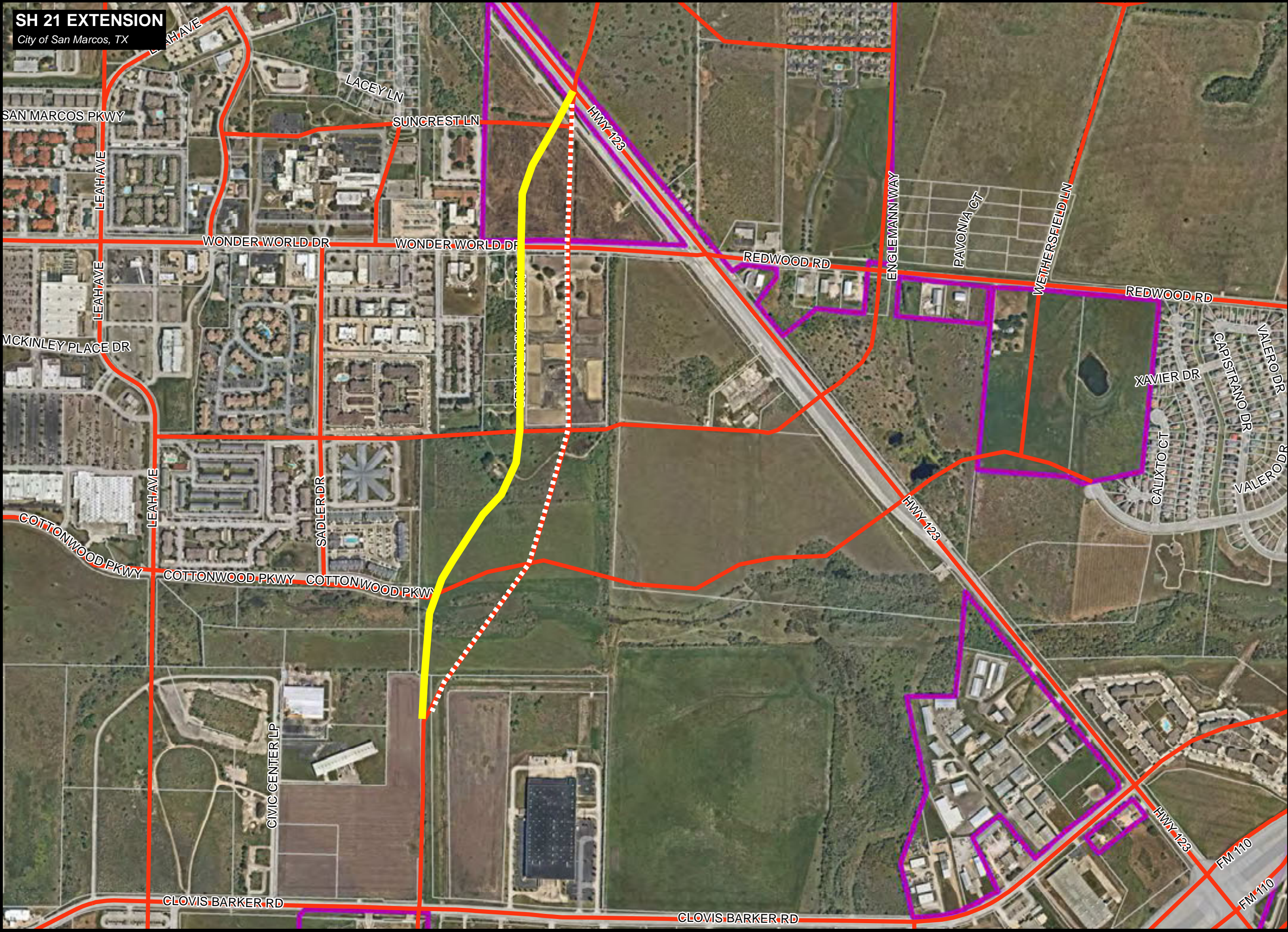
This project is for information purposes only and does not constitute a contract. It is subject to change without notice. The City of San Marcos is not responsible for any errors or omissions. The City of San Marcos is not responsible for any damages or injuries resulting from the use of this information. Engineering Department, Production Date: 9/23/2021, Document Path: \\sanmarcos\IT\Department Projects and File\GIS\GIS\Engineering and CP\Plan and Report\Engineering\

**SH 21 EXTENSION**  
City of San Marcos, TX

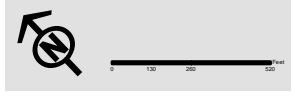


**Legend**

-  FM 110
-  City Limit
-  Thoroughfare Road
-  ETJ
-  New Road/  
Alignment
-  Road Removed



**EXHIBIT 7**







This product is for information purposes only and may not be used for any other purpose without the express written consent of the City of San Marcos. The City of San Marcos is not responsible for any errors or omissions in this product. The City of San Marcos is not responsible for any damages or liabilities arising from the use of this product. Engineering Department Production Date: 9/23/2021

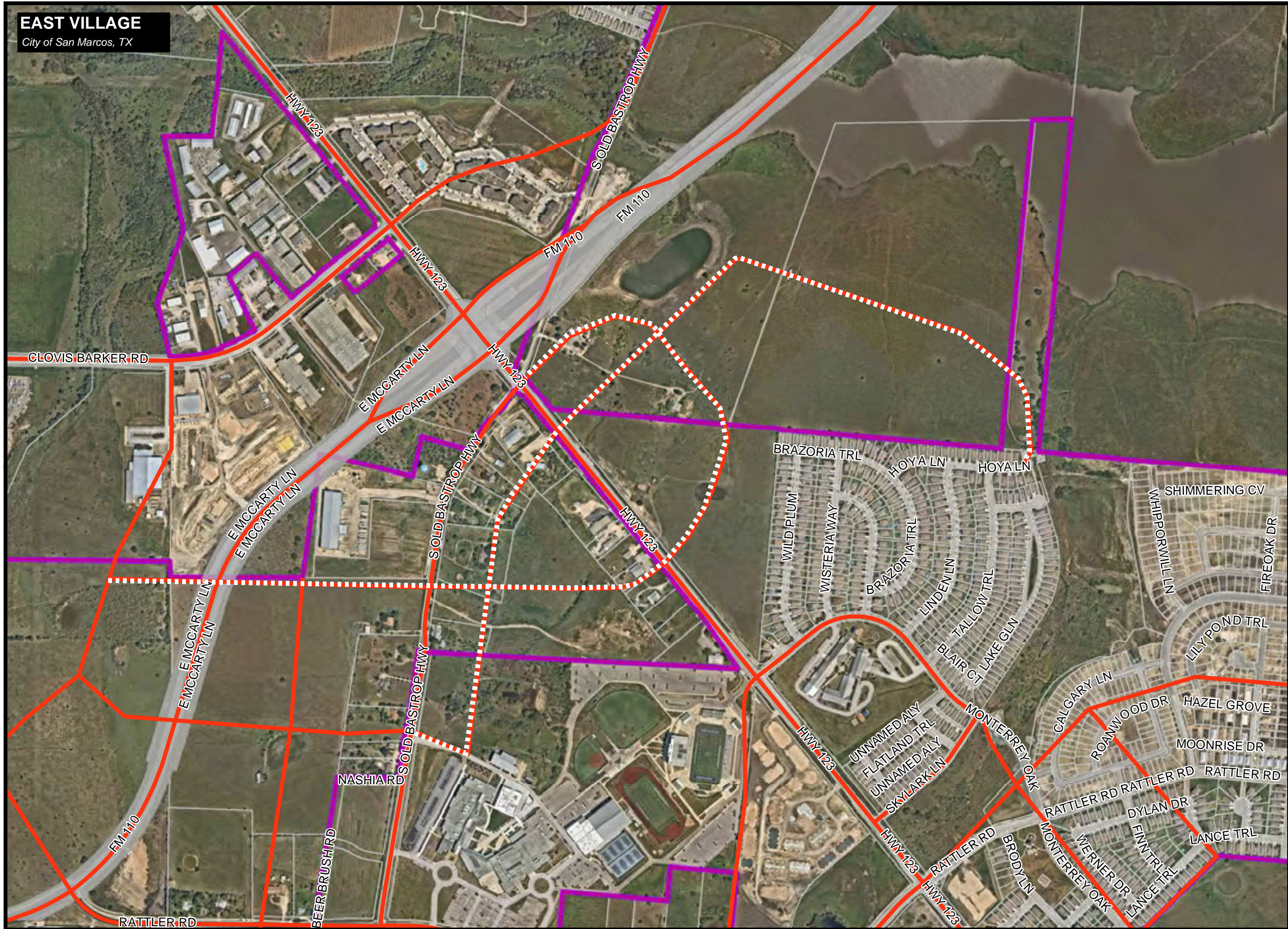


**EAST VILLAGE**  
City of San Marcos, TX

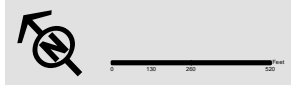


**Legend**

-  FM 110
-  City Limit
-  Thoroughfare Road
-  ETJ
-  New Road/  
Alignment
-  Road Removed



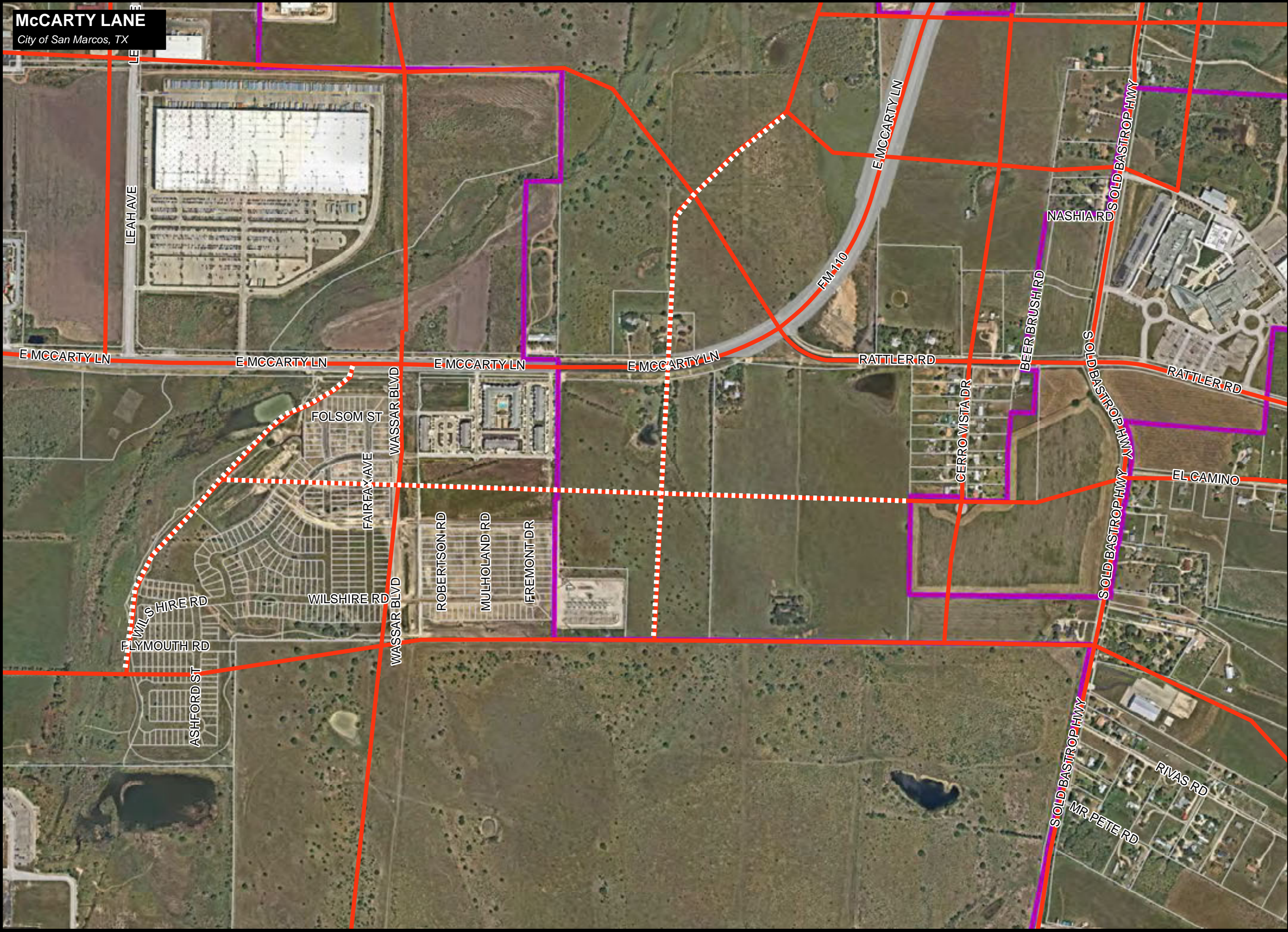
**EXHIBIT 8**



This project is for information purposes only and does not constitute a contract. The City of San Marcos is not responsible for any errors or omissions. The City of San Marcos is not responsible for any damages or liabilities. The City of San Marcos is not responsible for any claims or lawsuits. The City of San Marcos is not responsible for any claims or lawsuits. The City of San Marcos is not responsible for any claims or lawsuits.

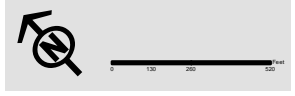


**MCCARTY LANE**  
City of San Marcos, TX



- Legend**
- FM 110
  - City Limit
  - Thoroughfare Road
  - ETJ
  - New Road/Alignment
  - Road Removed

**EXHIBIT 10**



This product is for information purposes only and may not be used for any other purpose. It is not a contract and does not constitute an offer of insurance or any other financial product. The City of San Marcos is not responsible for any errors or omissions in this product. Engineering Department, Production Date: 9/23/2021, Document Path: \\sanmarcos\IT\Department Projects and File\GIS\GIS\Engineering and CP\Public\Revised\Engineering\9232021

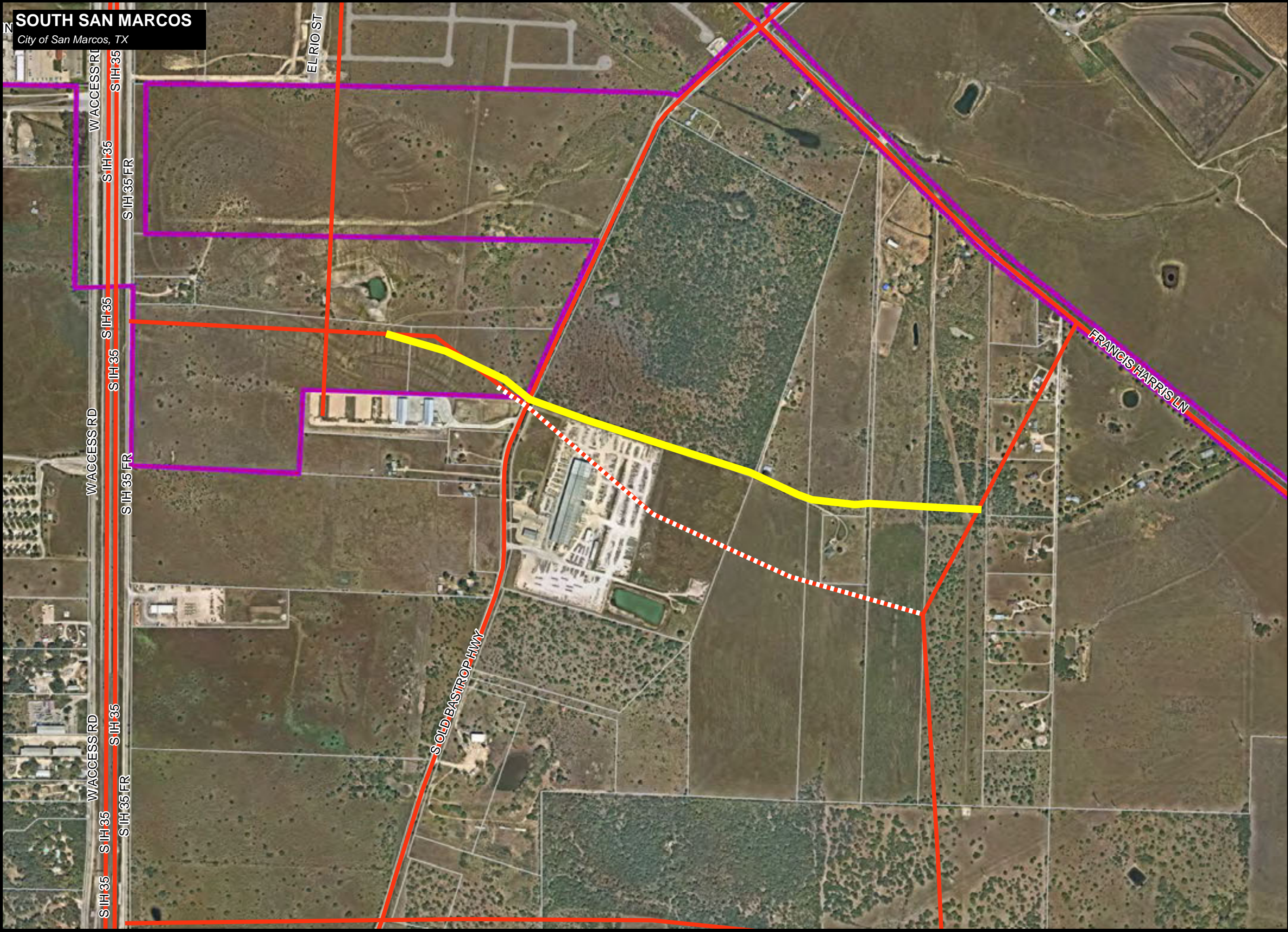
# SOUTH SAN MARCOS

City of San Marcos, TX

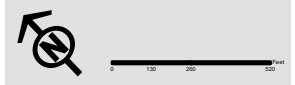


## Legend

- FM 110
- City Limit
- Thoroughfare Road
- ETJ
- New Road/Alignment
- Road Removed



## EXHIBIT 11



This project is for information purposes only and does not constitute a contract. It is subject to change without notice. The City of San Marcos is not responsible for any errors or omissions in this document. The City of San Marcos is not responsible for any damages or losses resulting from the use of this document. Engineering Department Production Date: 9/23/2021





# Appendix G: Bicycle Plan



# Proposed Bicycle Plan

## Legend

### City Features

- City Limits
- River/Creek
- Open Space
- Existing Parkland
- Texas State University
- Railroad
- Existing Trail
- Major Creek


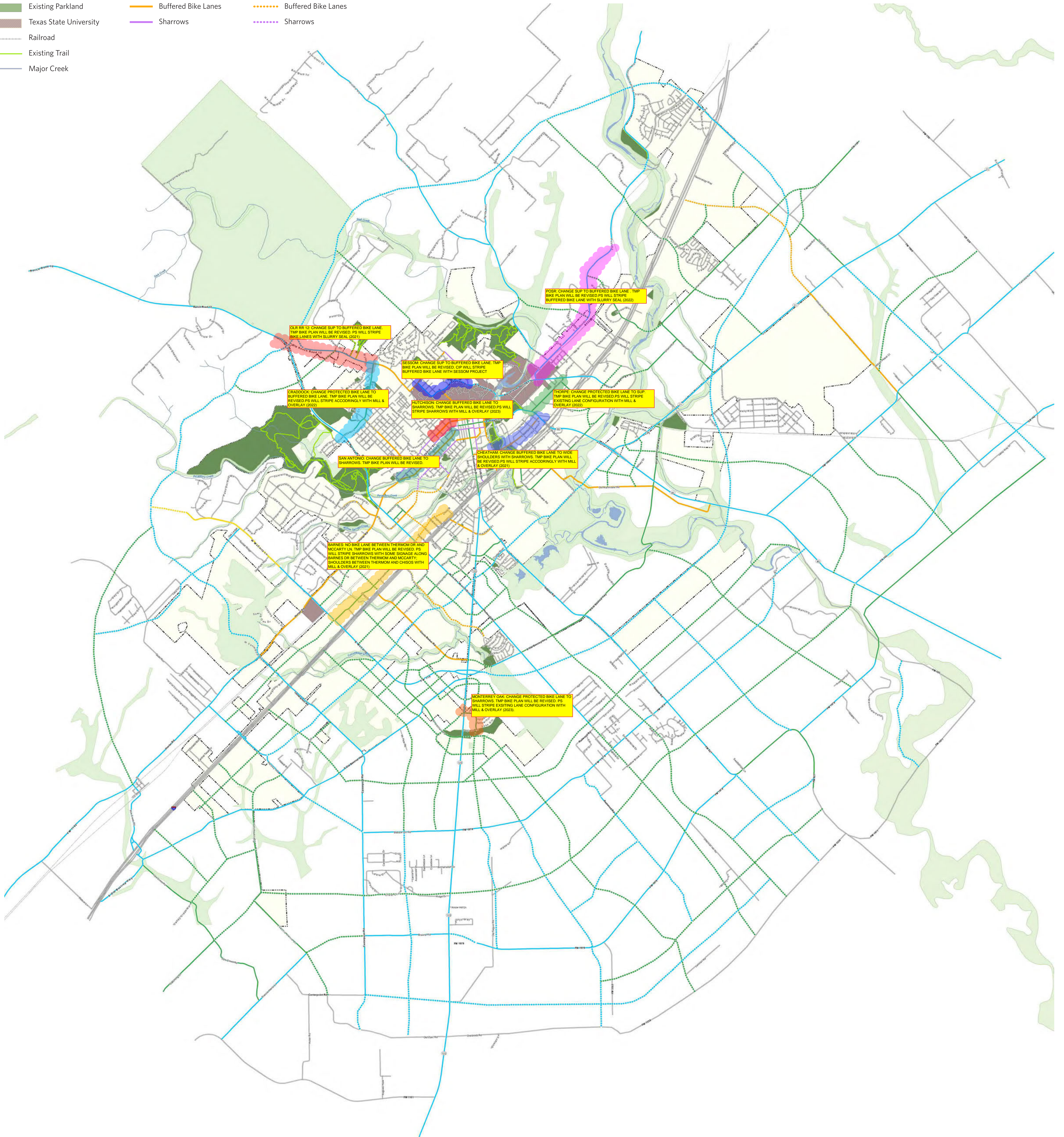
### Bicycle Facilities

#### Enhanced Facility

- Wide Shoulders
- Shared Use Path
- Protected Bike Lanes
- Buffered Bike Lanes
- Sharrows

#### Proposed Facility

- Wide Shoulders
- Shared Use Path
- Protected Bike Lanes
- Buffered Bike Lanes
- Sharrows



Bicycle facility alignments shown here are for planning purposes only.  
Final bicycle facility alignment will be identified during the preliminary engineering phase.



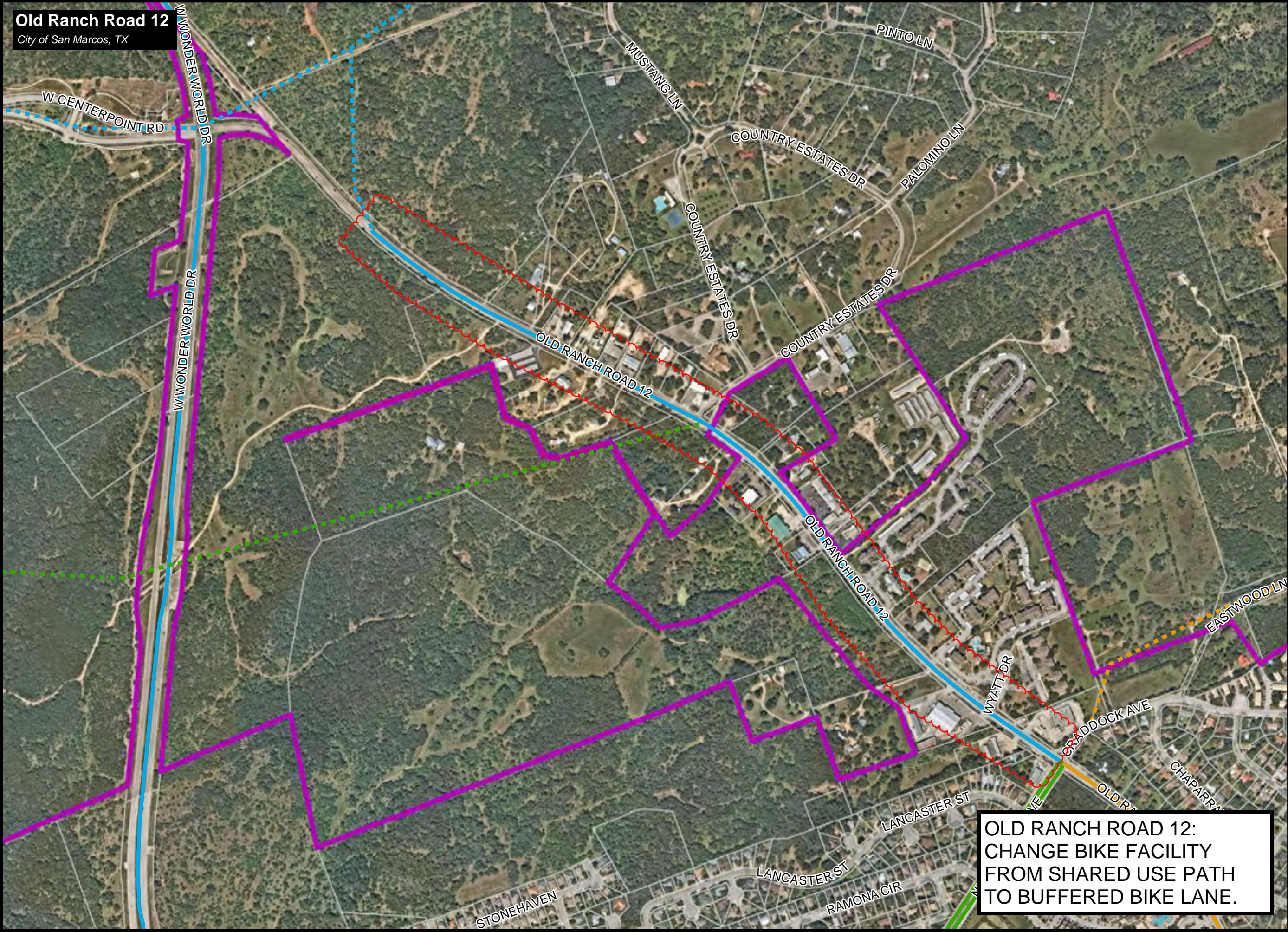


**Old Ranch Road 12**  
City of San Marcos, TX

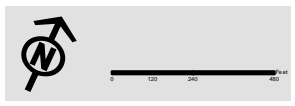


**Legend**

- FM 110
  - City Limit
  - ETJ
- BIKE MASTER PLAN**
- Ex Street Buffered Bike Lane
  - Ex Street Protected Bike Lane
  - Ex Street Buffered Bike Lane
  - Ex Street Shared Use Path
  - Ex Street Sharrows
  - Ex Street Shared Use Path
  - Ex Street Wide Shoulders
  - Proposed Buffered Bike Lane
  - Proposed Protected Bike Lane
  - Proposed Buffered Bike Lane
  - Proposed Shared Use Path
  - Proposed Sharrows
  - Proposed Shared Use Path
  - Proposed Wide Shoulders



**OLD RANCH ROAD 12:  
CHANGE BIKE FACILITY  
FROM SHARED USE PATH  
TO BUFFERED BIKE LANE.**



This project is for information purposes only and does not constitute a contract. The City of San Marcos is not responsible for any errors or omissions in this document. Engineering Department, Production Date: 9/30/2021

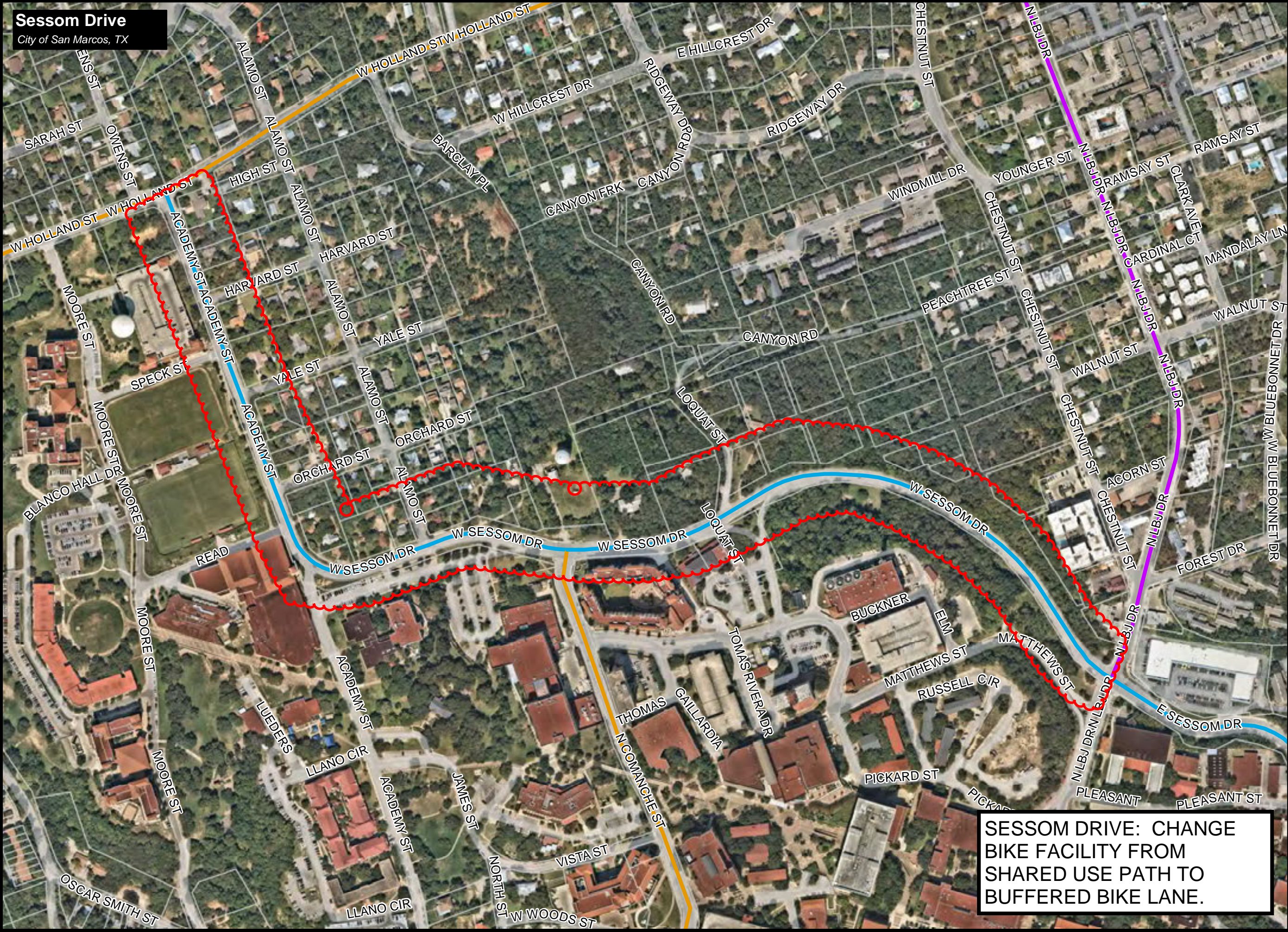
# Sessom Drive

City of San Marcos, TX



## Legend

- FM 110
  - City Limit
  - ETJ
- ### BIKE MASTER PLAN
- Ex Street Buffered Bike Lane
  - Ex Street Protected Bike Lane
  - Ex Street Buffered Bike Lane
  - Ex Street Shared Use Path
  - Ex Street Sharrows
  - Ex Street Shared Use Path
  - Ex Street Wide Shoulders
  - Proposed Buffered Bike Lane
  - Proposed Protected Bike Lane
  - Proposed Buffered Bike Lane
  - Proposed Shared Use Path
  - Proposed Shared Use Path
  - Proposed Sharrows
  - Proposed Shared Use Path
  - Proposed Wide Shoulders



**SESSOM DRIVE: CHANGE BIKE FACILITY FROM SHARED USE PATH TO BUFFERED BIKE LANE.**

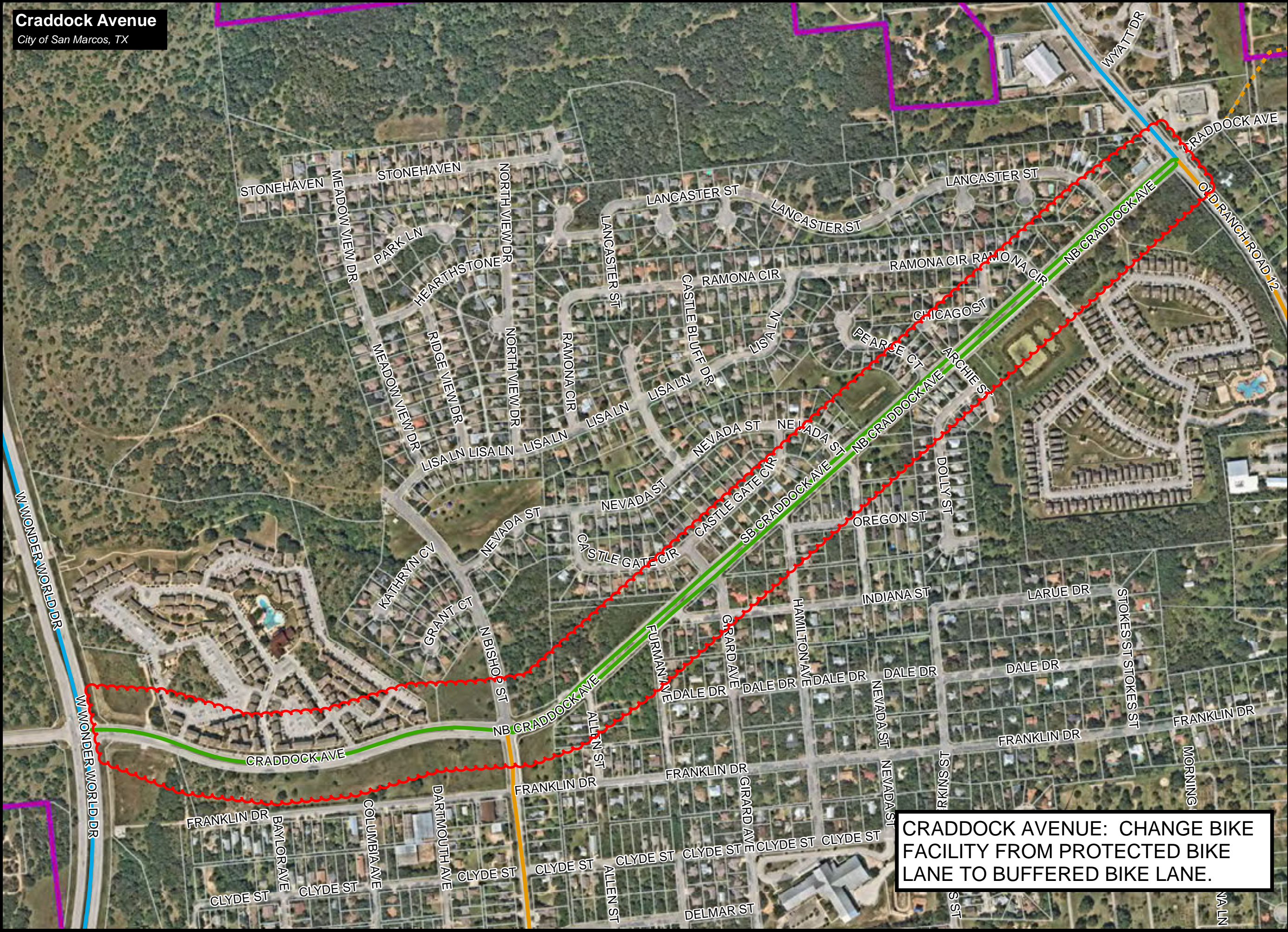


This project is for information purposes only and does not constitute a contract. The City of San Marcos is not responsible for any errors or omissions. Engineering Department, Production Date: 9/30/2021.

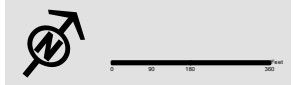


**Legend**

- FM 110
  - City Limit
  - ETJ
- BIKE MASTER PLAN**
- Ex Street Buffered Bike Lane
  - Ex Street Protected Bike Lane
  - Ex Street Shared Use Path
  - Ex Street Sharrows
  - Ex Street Wide Shoulders
  - Proposed Buffered Bike Lane
  - Proposed Protected Bike Lane
  - Proposed Shared Use Path
  - Proposed Sharrows
  - Proposed Wide Shoulders




















**CRADDOCK AVENUE: CHANGE BIKE FACILITY FROM PROTECTED BIKE LANE TO BUFFERED BIKE LANE.**

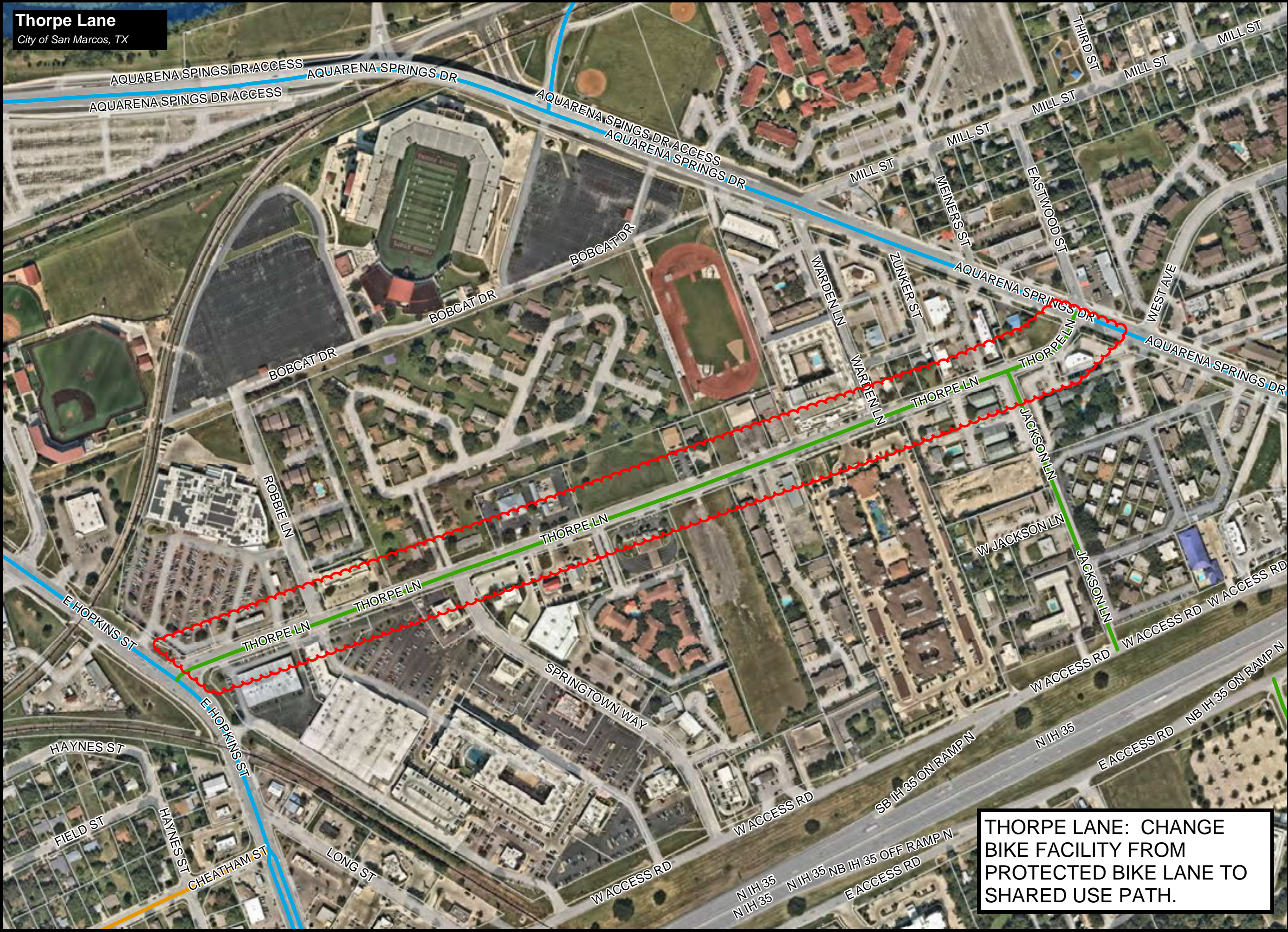


**Thorpe Lane**  
City of San Marcos, TX



**Legend**

-  FM 110
  -  City Limit
  -  ETJ
- BIKE MASTER PLAN**
-  Ex Street Buffered Bike Lane
  -  Ex Street Protected Bike Lane
  -  Ex Street Buffered Bike Lane
  -  Ex Street Shared Use Path
  -  Ex Street Sharrows
  -  Ex Street Shared Use Path
  -  Ex Street Wide Shoulders
  -  Proposed Buffered Bike Lane
  -  Proposed Protected Bike Lane
  -  Proposed Buffered Bike Lane
  -  Proposed Shared Use Path
  -  Proposed Sharrows
  -  Proposed Shared Use Path
  -  Proposed Wide Shoulders



**THORPE LANE: CHANGE BIKE FACILITY FROM PROTECTED BIKE LANE TO SHARED USE PATH.**



This project is for information purposes only and does not constitute a contract. The City of San Marcos is not responsible for any errors or omissions. Engineering Department, Production Date: 9/30/2021.

**Hutchison Street**  
City of San Marcos, TX

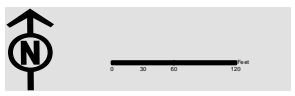


**Legend**

- FM 110
- City Limit
- ETJ
- BIKE MASTER PLAN**
- Ex Street Buffered Bike Lane
- Ex Street Protected Bike Lane
- Ex Street Buffered Bike Lane
- Ex Street Shared Use Path
- Ex Street Sharrows
- Ex Street Shared Use Path
- Ex Street Wide Shoulders
- Proposed Buffered Bike Lane
- Proposed Protected Bike Lane
- Proposed Buffered Bike Lane
- Proposed Shared Use Path
- Proposed Shared Use Path
- Proposed Sharrows
- Proposed Shared Use Path
- Proposed Wide Shoulders



**HUTCHISON STREET:  
CHANGE BIKE FACILITY  
FROM BUFFERED BIKE LANE  
TO SHARROWS.**



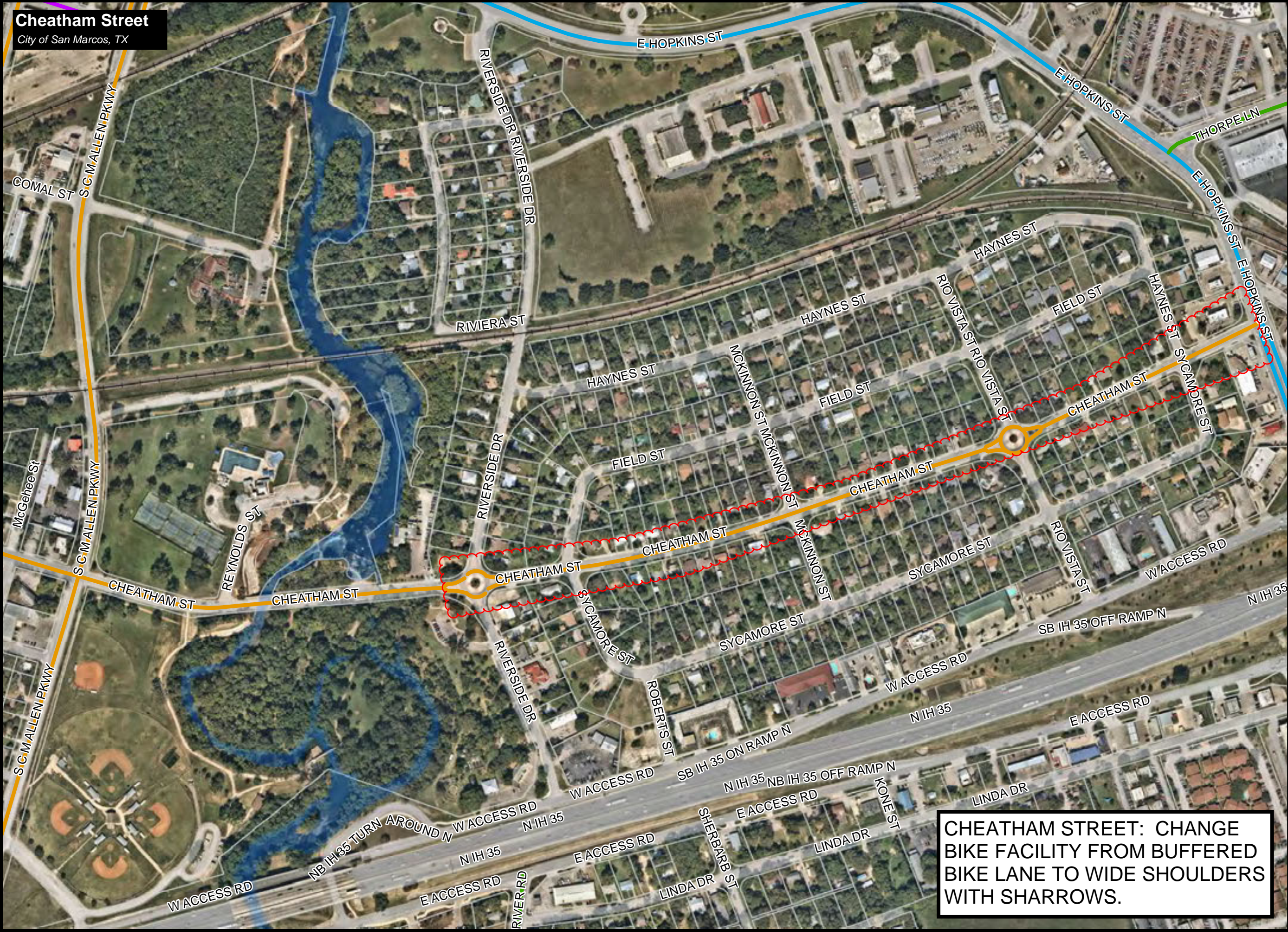
This project is for information purposes only and does not constitute a contract. The City of San Marcos is not responsible for any errors or omissions in this document. The City of San Marcos is not responsible for any damages or liabilities arising from the use of this document. Engineering Department Production Date: 9/30/2021

**Cheatham Street**  
City of San Marcos, TX



**Legend**

- FM 110
- City Limit
- ETJ
- BIKE MASTER PLAN**
- Ex Street Buffered Bike Lane
- Ex Street Protected Bike Lane
- Ex Street Buffered Bike Lane
- Ex Street Shared Use Path
- Ex Street Sharrows
- Ex Street Shared Use Path
- Ex Street Wide Shoulders
- Proposed Buffered Bike Lane
- Proposed Protected Bike Lane
- Proposed Buffered Bike Lane
- Proposed Shared Use Path
- Proposed Sharrows
- Proposed Shared Use Path
- Proposed Wide Shoulders



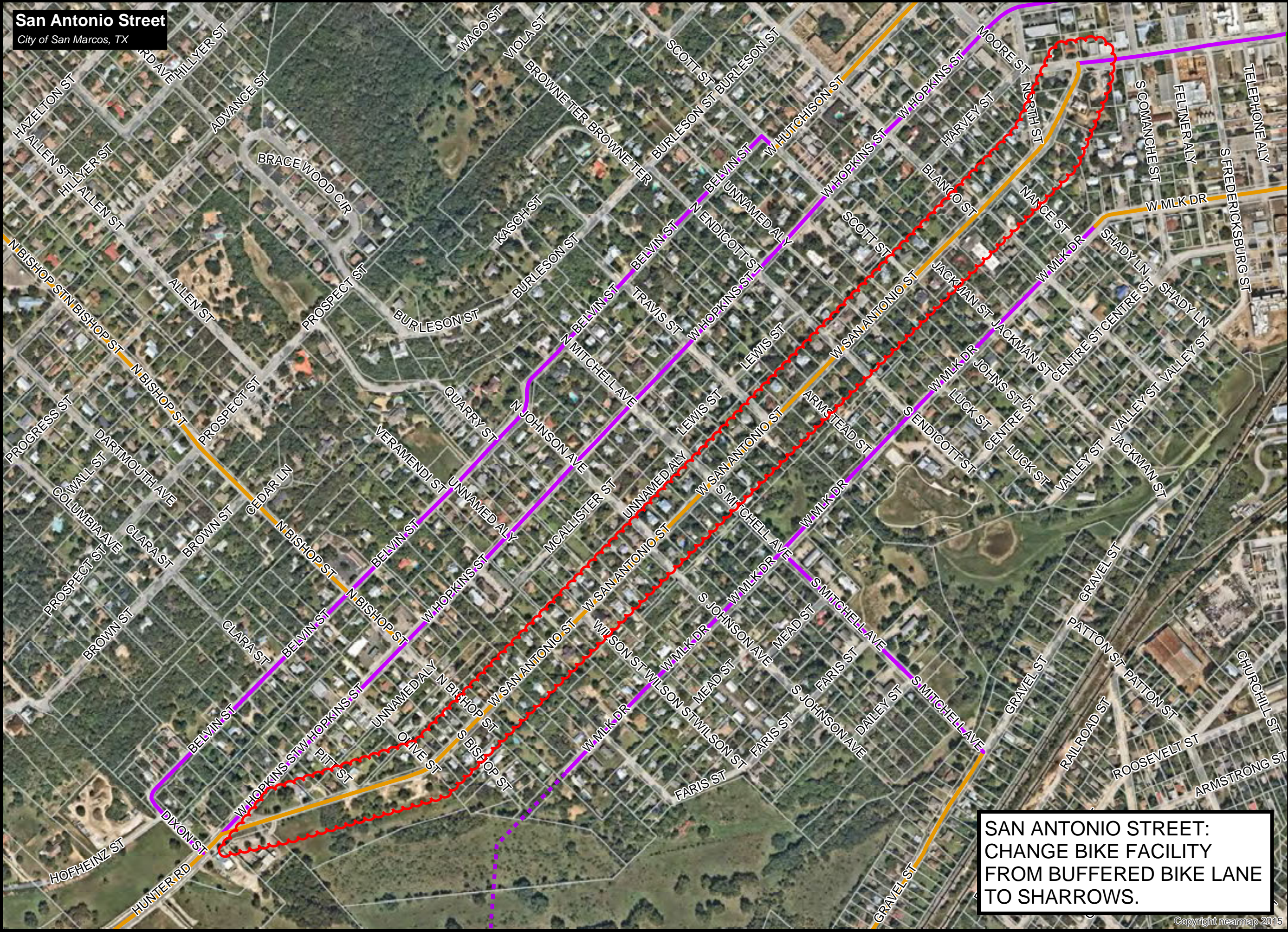
**CHEATHAM STREET: CHANGE BIKE FACILITY FROM BUFFERED BIKE LANE TO WIDE SHOULDERS WITH SHARROWS.**



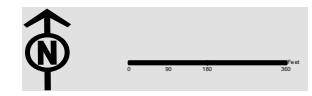
This project is for information purposes only and does not constitute a contract. The City of San Marcos is not responsible for any errors or omissions in this plan. The City of San Marcos is not responsible for any damages or injuries resulting from the use of this plan. Engineering Department Production Date: 9/30/2021



- Legend**
- FM 110
  - City Limit
  - ETJ
- BIKE MASTER PLAN**
- Ex Street Buffered Bike Lane
  - Ex Street Protected Bike Lane
  - Ex Street Buffered Bike Lane
  - Ex Street Shared Use Path
  - Ex Street Sharrows
  - Ex Street Shared Use Path
  - Ex Street Wide Shoulders
  - Proposed Buffered Bike Lane
  - Proposed Protected Bike Lane
  - Proposed Buffered Bike Lane
  - Proposed Shared Use Path
  - Proposed Shared Use Path
  - Proposed Sharrows
  - Proposed Shared Use Path
  - Proposed Wide Shoulders



**SAN ANTONIO STREET:  
CHANGE BIKE FACILITY  
FROM BUFFERED BIKE LANE  
TO SHARROWS.**



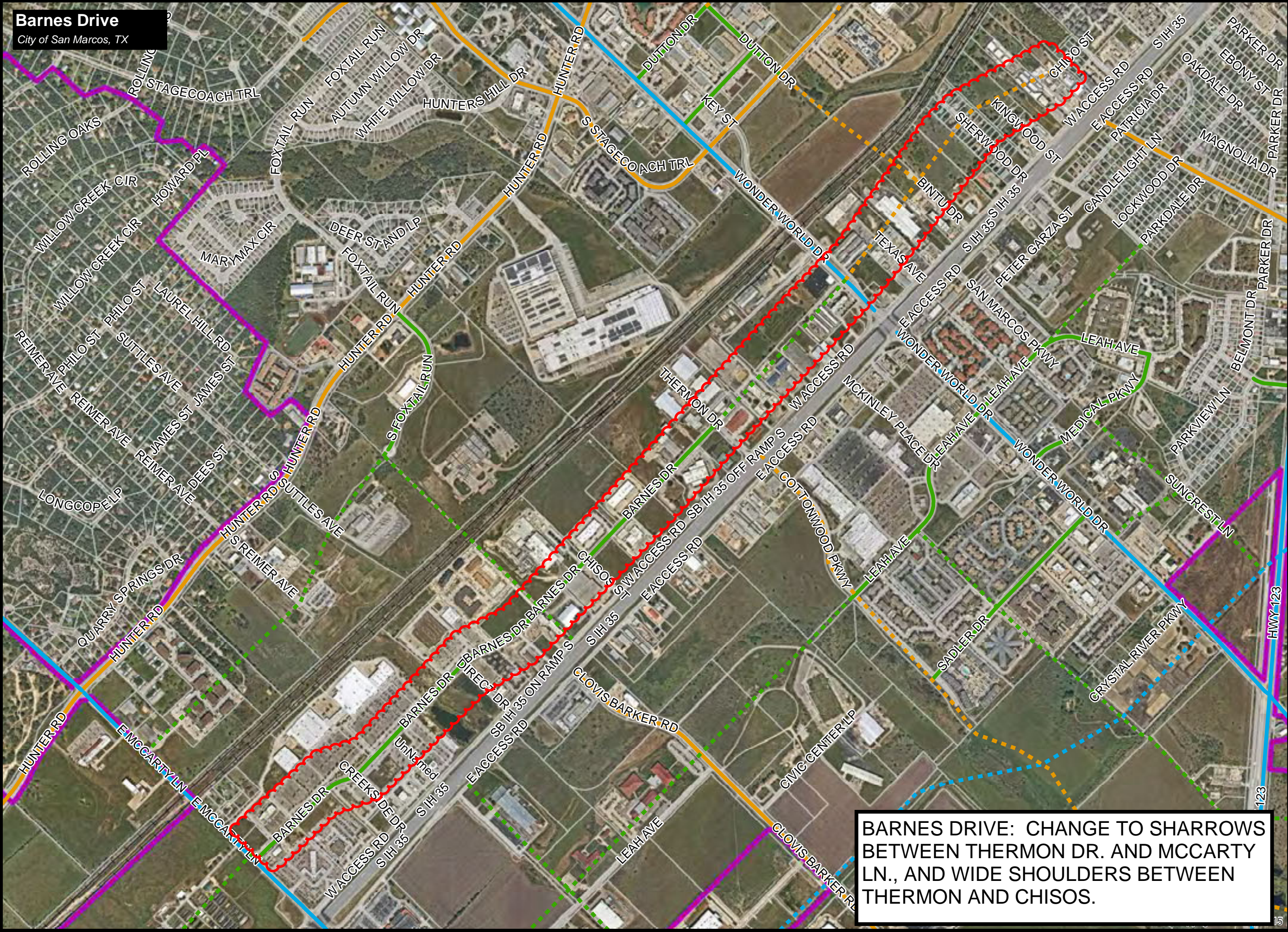


**Barnes Drive**  
City of San Marcos, TX




**Legend**

- FM 110
  - City Limit
  - ETJ
- BIKE MASTER PLAN**
- Ex Street Buffered Bike Lane
  - Ex Street Protected Bike Lane
  - Ex Street Buffered Bike Lane
  - Ex Street Shared Use Path
  - Ex Street Sharrows
  - Ex Street Shared Use Path
  - Ex Street Wide Shoulders
  - Proposed Buffered Bike Lane
  - Proposed Protected Bike Lane
  - Proposed Buffered Bike Lane
  - Proposed Shared Use Path
  - Proposed Sharrows
  - Proposed Shared Use Path
  - Proposed Wide Shoulders



**BARNES DRIVE: CHANGE TO SHARROWS BETWEEN THERMON DR. AND MCCARTY LN., AND WIDE SHOULDERS BETWEEN THERMON AND CHISOS.**




















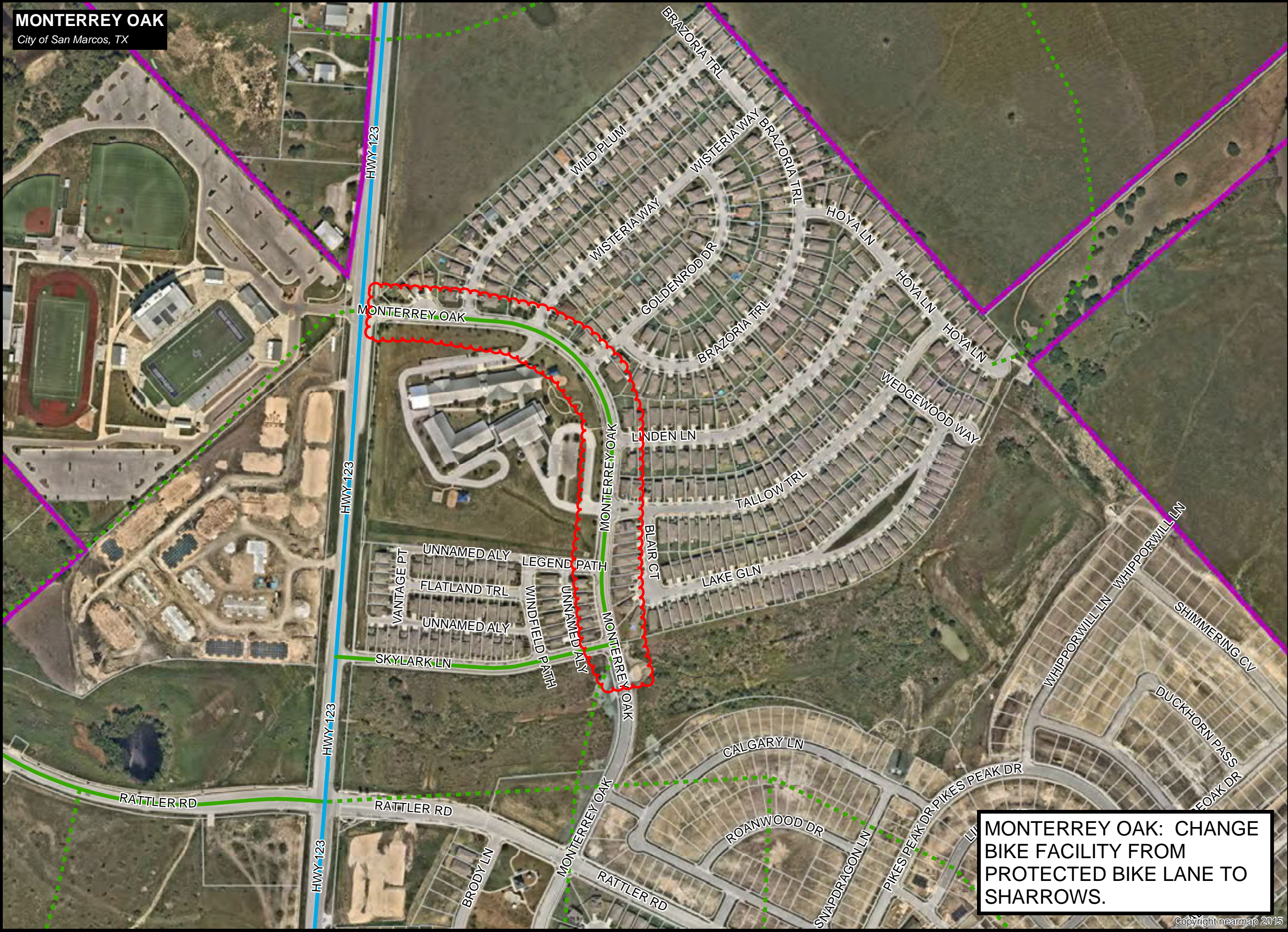
This project is for information purposes only and does not constitute a contract. The City of San Marcos is not responsible for any errors or omissions. The City of San Marcos is not responsible for any damages or liabilities. The City of San Marcos is not responsible for any claims or lawsuits. The City of San Marcos is not responsible for any claims or lawsuits. The City of San Marcos is not responsible for any claims or lawsuits.

**MONTERREY OAK**  
City of San Marcos, TX

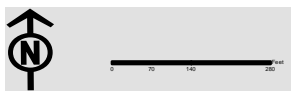


**Legend**

-  FM 110
-  City Limit
-  ETJ
- BIKE MASTER PLAN**
-  Ex Street Buffered Bike Lane
-  Ex Street Protected Bike Lane
-  Ex Street Buffered Bike Lane
-  Ex Street Shared Use Path
-  Ex Street Sharrows
-  Ex Street Shared Use Path
-  Ex Street Wide Shoulders
-  Proposed Buffered Bike Lane
-  Proposed Protected Bike Lane
-  Proposed Buffered Bike Lane
-  Proposed Shared Use Path
-  Proposed Sharrows
-  Proposed Shared Use Path
-  Proposed Wide Shoulders



**MONTERREY OAK: CHANGE BIKE FACILITY FROM PROTECTED BIKE LANE TO SHARROWS.**



This project is for information purposes only and does not constitute a contract. The City of San Marcos is not responsible for any errors or omissions in this document. The City of San Marcos is not responsible for any damages or liabilities arising from the use of this document. Engineering Department, Production Date: 9/30/2015, Drawings Path: \\sanmarcos\Information\Department Projects and File\San Marcos Engineering and Construction\Projects\2015\Monterrey Oak\Monterrey Oak\Monterrey Oak.dwg